



1. World Continents and Oceans

Objective: Students will be able to identify and label each of the world continents and oceans when provided a blank map of the world.

Continents: Africa, Antarctica, Asia, Australia, Europe, North America, South America

Oceans: Arctic, Atlantic, Indian, Pacific, Southern

The Physical World

Continents and Oceans

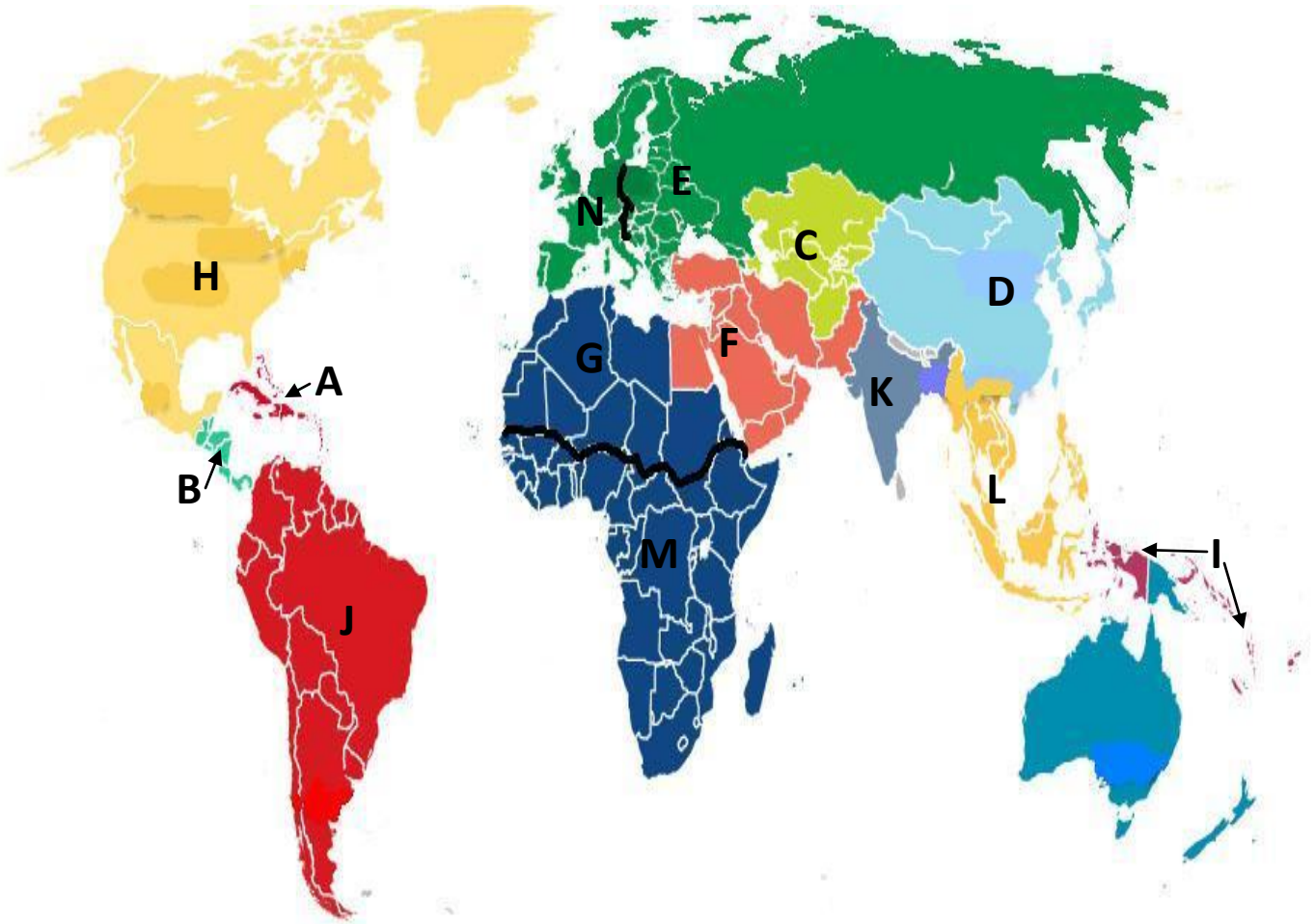
Provided by: graphicmaps.com

Name the Continents			Name the Oceans	
1 _____	4 _____	6 _____	8 _____	11 _____
2 _____	5 _____	7 _____	9 _____	12 _____
3 _____			10 _____	

2. Regions of the World

Objective: Students will be able to identify and label each of the major regions of the world when provided a blank map of the world.

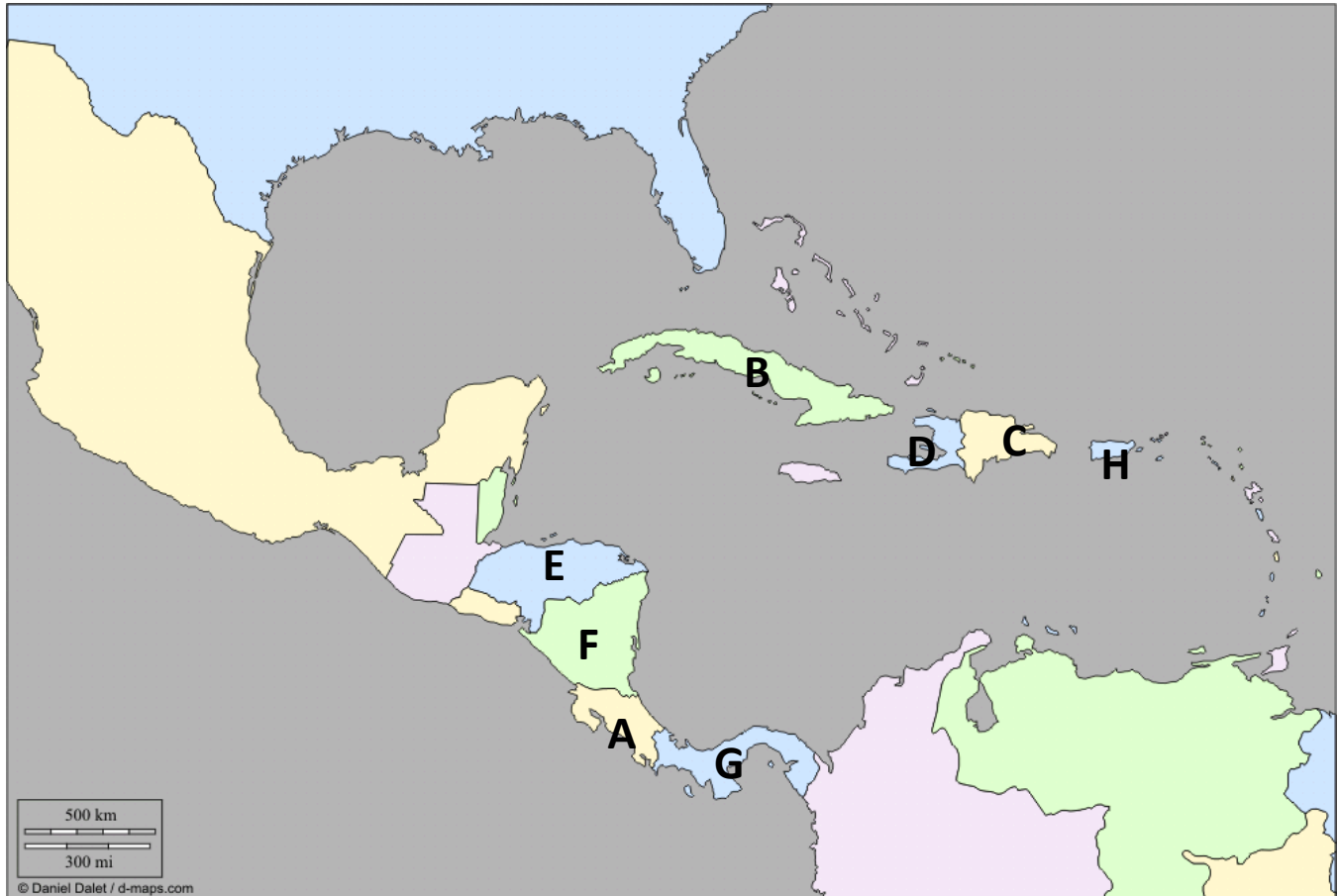
Regions: (A) Caribbean, (B) Central America, (C) Central Asia, (D) East Asia, (E) Eastern Europe, (F) Middle East (aka Southwest Asia), (G) North Africa, (H) North America, (I) Australia/Oceania, (J) South America (aka Latin America), (K) South Asia, (L) Southeast Asia, (M) Sub-Saharan Africa, (N) Western Europe



3. Countries of the Central American and Caribbean Regions

Objective: Students will be able to identify and label a selection of countries found within each of the major regions of the world when provided a blank map of the world.

Countries: (A) Costa Rica, (B) Cuba, (C) Dominican Republic, (D) Haiti, (E) Honduras, (F) Nicaragua, (G) Panama, (H) Puerto Rico*

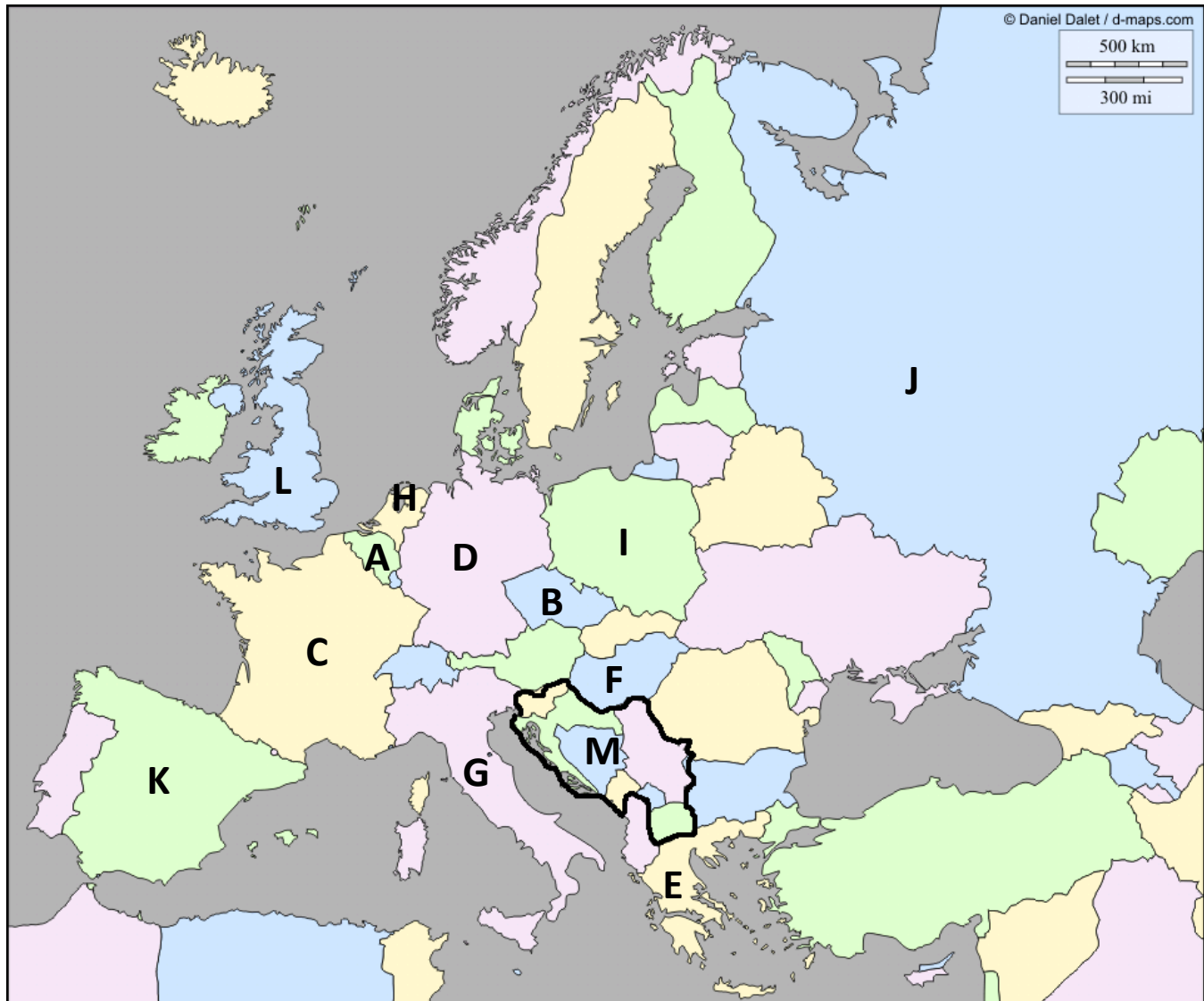


*Puerto Rico is a commonwealth of the United States

4. Countries of the Eastern and Western European Regions

Objective: Students will be able to identify and label a selection of countries found within each of the major regions of the world when provided a blank map of the world.

Countries: (A) Belgium, (B) Czech Republic, (C) France, (D) Germany, (E) Greece, (F) Hungary, (G) Italy, (H) Netherlands, (I) Poland, (J) Russia, (K) Spain, (L) United Kingdom, (M) the Former Yugoslavia*

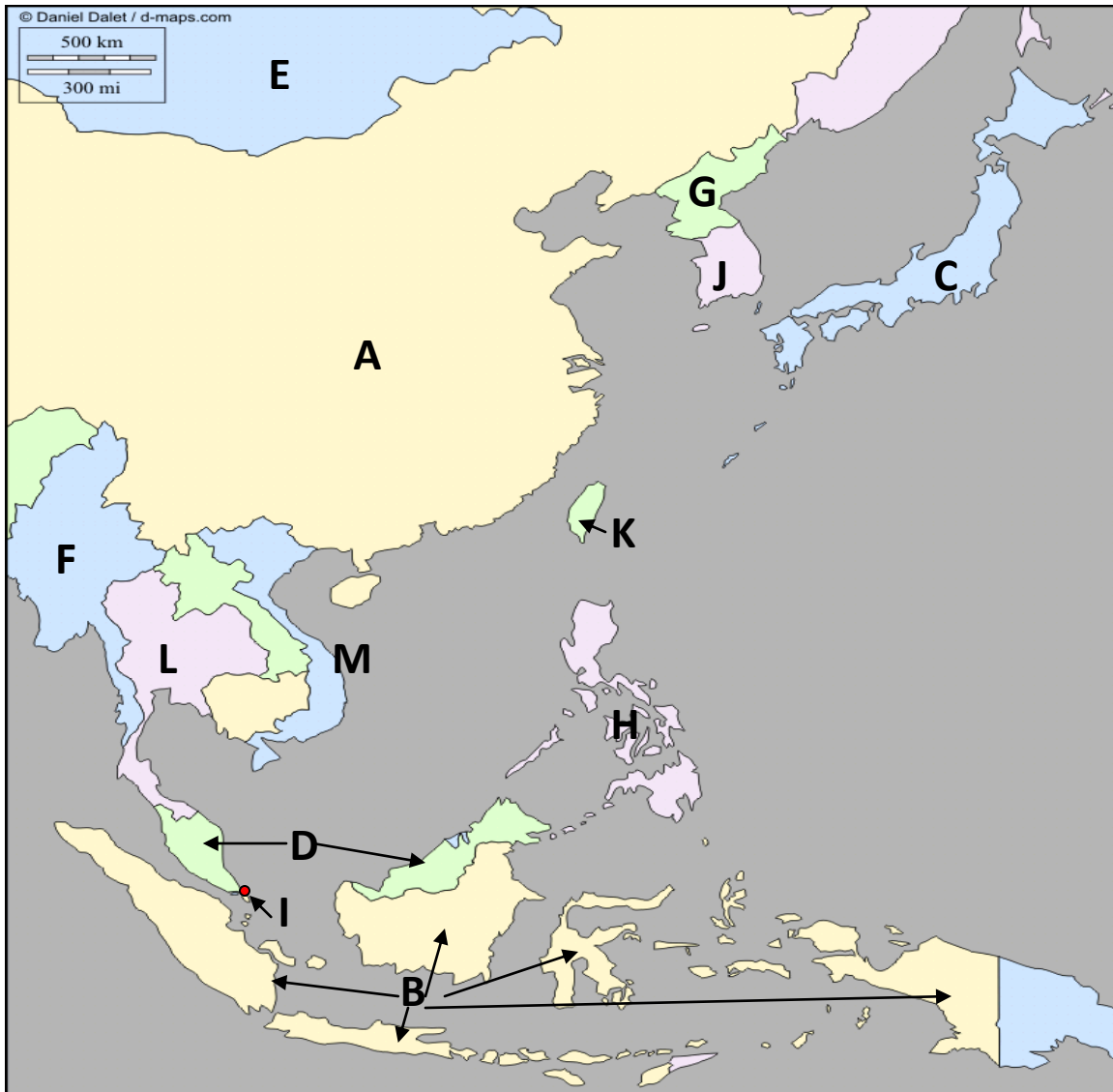


*The Former Yugoslavia is today comprised of several countries: Bosnia-Herzegovina, Croatia, Kosovo (recognized by the United States and European Union), Macedonia, Montenegro, Serbia, and Slovenia.

5. Countries of the East Asian and Southeast Asian Regions

Objective: Students will be able to identify and label a selection of countries found within each of the major regions of the world when provided a blank map of the world.

Countries: (A) China, (B) Indonesia, (C) Japan, (D) Malaysia, (E) Mongolia, (F) Myanmar (Burma), (G) North Korea, (H) Philippines, (I) Singapore, (J) South Korea, (K) Taiwan*, (L) Thailand, (M) Vietnam

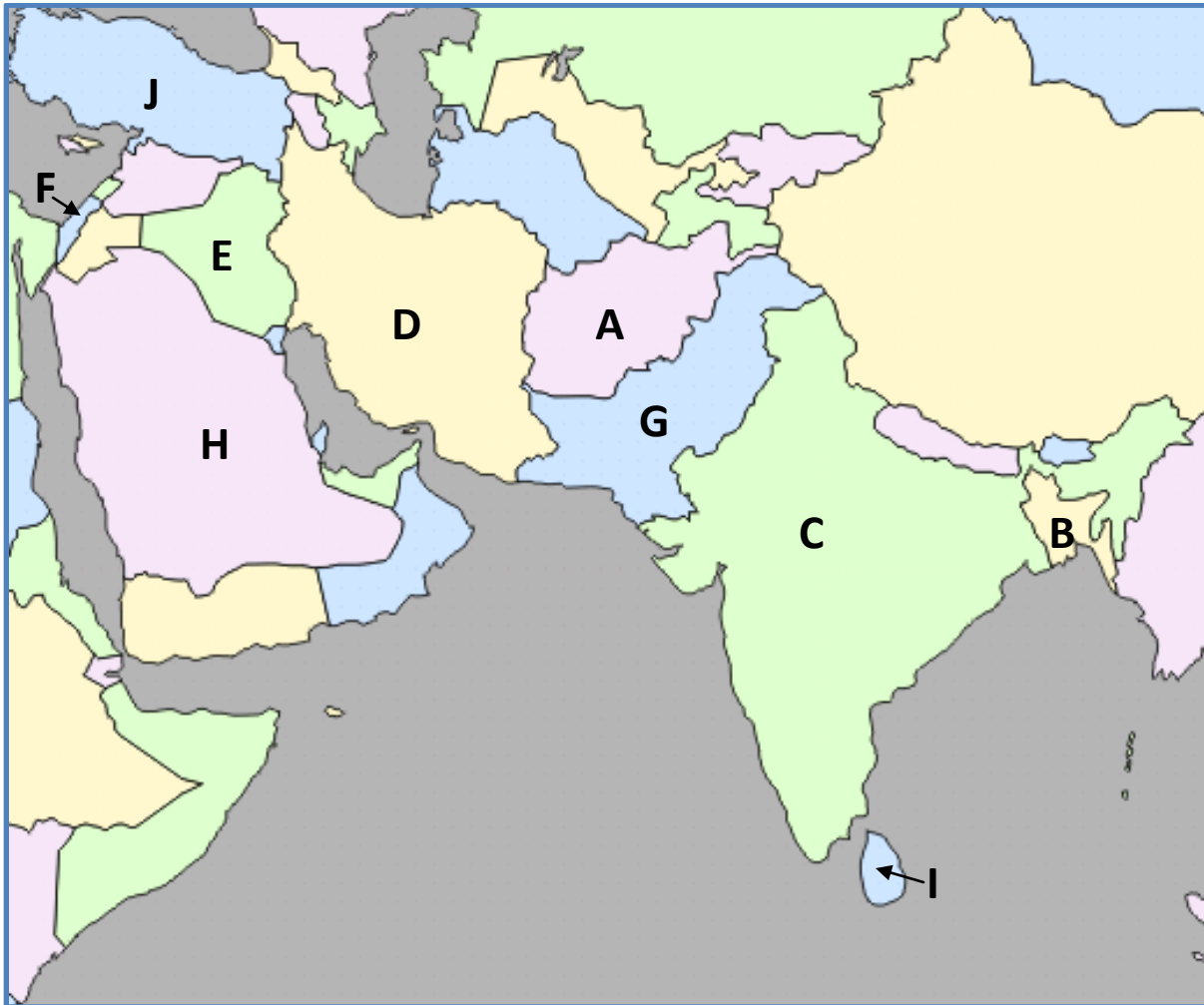


*Taiwan is an independently governed territory claimed by China.

6. Countries of the Middle East (or Southwest Asia) and South Asian Regions

Objective: Students will be able to identify and label a selection of countries found within each of the major regions of the world when provided a blank map of the world.

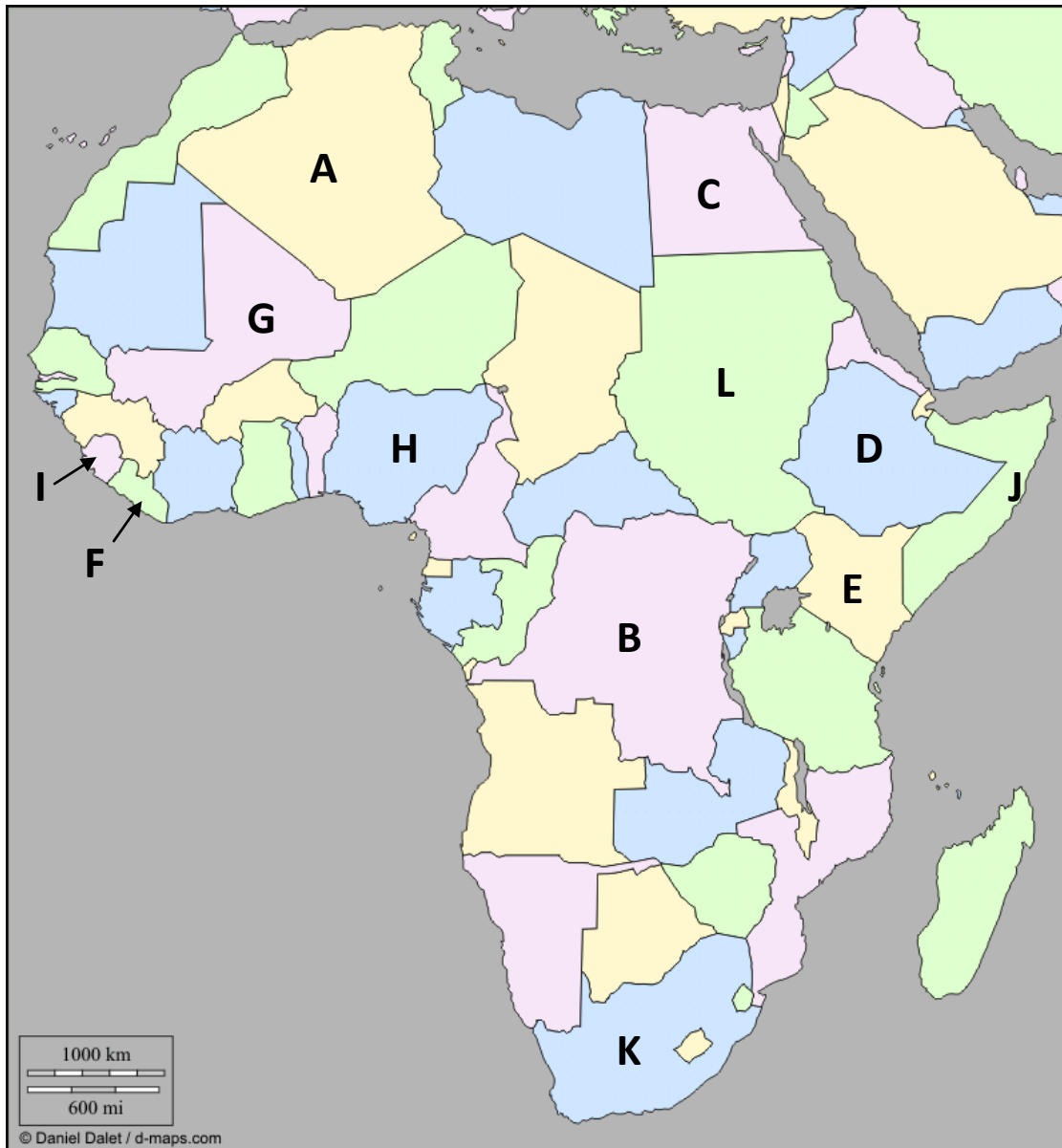
Countries: (A) Afghanistan, (B) Bangladesh, (C) India, (D) Iran, (E) Iraq, (F) Israel, (G) Pakistan, (H) Saudi Arabia, (I) Sri Lanka, (J) Turkey



7. Countries of the North African and Sub-Saharan Regions

Objective: Students will be able to identify and label a selection of countries found within each of the major regions of the world when provided a blank map of the world.

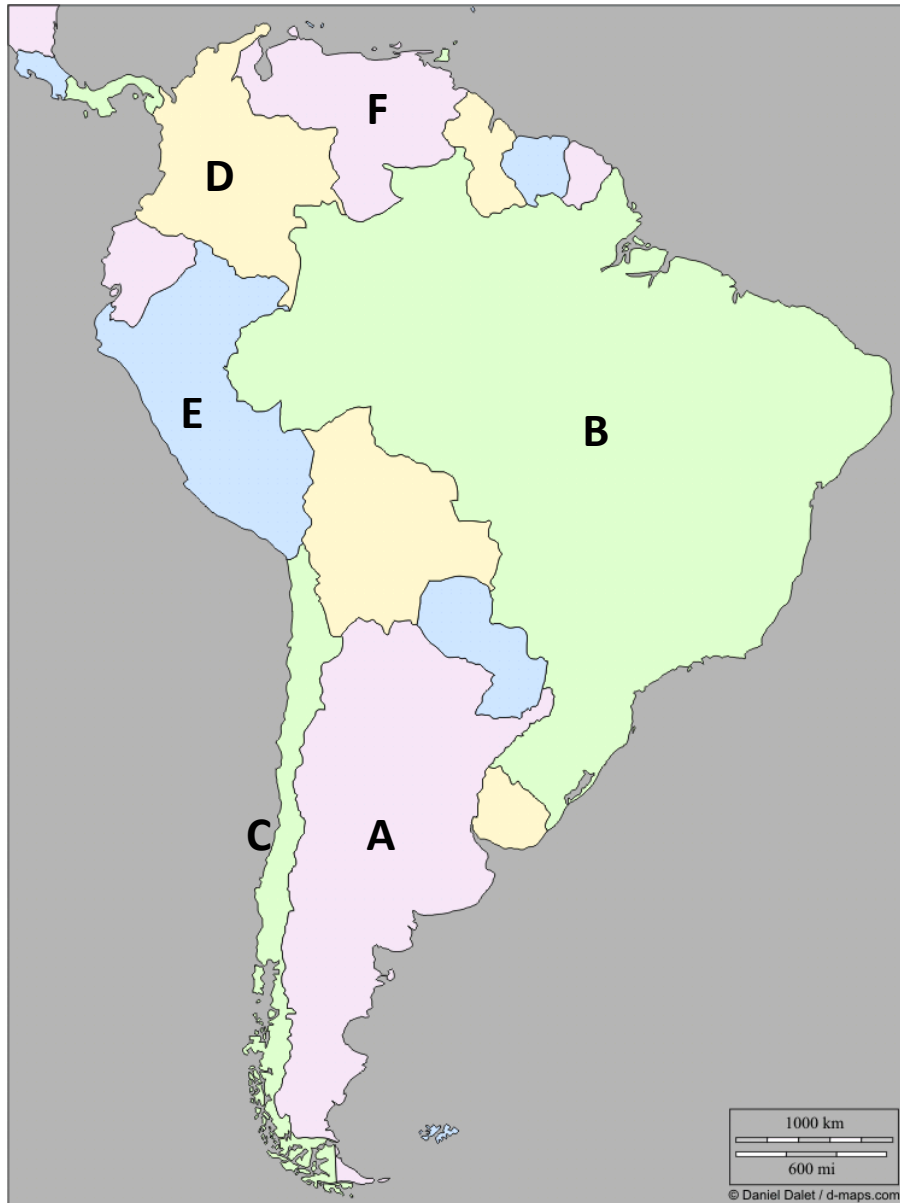
Countries: (A) Algeria, (B) Democratic Republic of Congo, (C) Egypt, (D) Ethiopia, (E) Kenya, (F) Liberia, (G) Mali, (H) Nigeria, (I) Sierra Leone, (J) Somalia, (K) South Africa, (L) Sudan



8. Countries of the South American Region

Objective: Students will be able to identify and label a selection of countries found within each of the major regions of the world when provided a blank map of the world.

Countries: (A) Argentina, (B) Brazil, (C) Chile, (D) Columbia, (E) Peru, (F) Venezuela



9. Countries of the North American Region

Objective: Students will be able to identify and label a selection of countries found within each of the major regions of the world when provided a blank map of the world.

Countries: (A) Canada, (B) Mexico, (C) United States



10. States of the United States

Objective: Students will be able to identify and label a selection of states comprising the United States when provided a blank map of the United States.

States: All 50

